



**Neighbourhood Houses**  
The heart of our community

last updated June 2016

The *Neighbourhood House Networks: an information resource* will be updated on a regular basis as new Houses and Centres are established and other NH Network details change. An updated version will be emailed to all NH Networks once a quarter.

### Acknowledgements

The Neighbourhood House Networks Information Resource would not have been possible without the contribution and commitment of all the NH Networkers and Network representatives.

Thanks go to Jennifer Corcoran, a second year practical placement student in the Diploma of Arts, Professional Writing and Editing at Victoria University, who compiled this document and to Elizabeth Richards, Office Manager at Neighbourhood Houses Victoria, who worked tirelessly on the maps.

Neighbourhood Houses Victoria acknowledges the Department of Planning and Community Development (formerly Department for Victorian Communities) for funding the project as part of Neighbourhood Houses Victoria's core grant for 2006-2007.



Published by:  
Neighbourhood Houses Victoria  
Shop B41, Level 4, 744 Bourke Street,  
Docklands VIC, 3008  
ph 9654 1104  
[info@nhvic.org.au](mailto:info@nhvic.org.au)  
[www.nhvic.org.au](http://www.nhvic.org.au)



© Neighbourhood Houses Victoria December 2007, this version June 2016  
This publication is copyright to the Neighbourhood House & Learning Centre Sector

# Neighbourhood House Networks: an information resource

## Table of Contents

Introduction .....	1
Neighbourhood House & Learning Centre Sector Framework .....	2
Neighbourhood House Network Practice Framework .....	3
Map of Networks in Regional Victoria .....	5
Map of Networks in Metro Victoria .....	6
Barwon Network of Neighbourhood Centres (Barwonet) .....	7
Central Highlands Community House Network .....	9
Community House Association of Outer Eastern Suburbs (CHAOS) .....	11
East Gippsland Network of Neighbourhood Houses .....	13
Gippsland Regional Neighbourhood Houses Group (GRNHG) .....	15
Goulburn North East Association of Community Centres (GNEACC) .....	17
Mallee Neighbourhood House Network .....	19
Network of Inner East Community Houses (NIECH) .....	21
Network West .....	23
North East Neighbourhood House Network .....	25
Northwest Neighbourhood House Network .....	27
Regional Association of Neighbourhood and Community Houses (RANCH) .....	29
Community Houses Network Southern Region (CHN) .....	31
South West Neighbourhood House Network .....	33
Upper Murray Regional Neighbourhood House Network .....	35
Wimmera West Grampians Neighbourhood House Network Collective .....	37
Neighbourhood Houses Victoria (NHVic) .....	39

## Introduction

The *NH Network: an information resource* provides a profile of each of the 16 Regional Neighbourhood House (NH) Networks across Victoria. The booklet also includes sections of the Neighbourhood House and Learning Centre (NH&LC) Sector Framework and the Neighbourhood House Network Practice Framework. Together these are a full description of the values and style of practice that underpins the operations of the Networks.

The 16 NH Networks provide management and operational support, as well as resources, to their member Houses and Centres. This includes personalised support to Committees of Management, staff and volunteers. NH Networks also have a facilitative role, enabling their members to participate in broader community development strategies.

## Management

The NH Networks are managed by volunteer committees, or collective management groups drawn from local Neighbourhood House and Learning Centre sector representatives. Generally, volunteer committees and collective management groups are responsible for all financial management, employment issues and governance of the Network. They guide the development and strategic directions of the Network, and support and supervise the Networker. Membership of a Regional Network is an organisational membership.

## Clusters

A variety of sub groups of Neighbourhood Houses and Learning Centres function within and across the boundaries of some NH Networks. These sub groups are known as Neighbourhood House and Learning Centre Clusters. They vary in size and degree of formality but generally exist to provide support and networking opportunities to group member Houses and Centres. A cluster develops because its members identify as being part of a specific local government area, geographical location, Adult Community & Further Education (ACFE) funding provision category or other linking common feature.

## Funding

NH Networks receive recurrent funding from the Department of Health & Human Services (DHHS) through the Neighbourhood House Coordination Program. Funds are allocated on the basis of hours of coordination to be provided in accordance with funding agreements. DHHS provides coordination funding to Neighbourhood House Networks to facilitate governance and management support, advice on programs & service development, training & training resources to Neighbourhood Houses within their Network and to provide capacity building and effective linkages with and between Neighbourhood Houses and other community organisations at the local and regional level.

In some cases NH Networks receive recurrent funding from local government. Many Networks also access a variety of other sources for diverse project funding. Membership numbers, geographical size and number of hours funded vary widely and are detailed within the profiles of each NH Network.

---

<sup>1</sup> Department for Victorian Communities, (now the Department of Planning & Community Development), *Neighbourhood House Coordination Program Guidelines*, Local Government Victoria Division, p 4, June 2006



# Neighbourhood House & Learning Centre Sector Framework

## Sector Vision

Building community, valuing diversity

## Sector Purpose Statement

Building sustainable community connections with choice, opportunity and flexibility that is responsive to local needs and issues.

## Sector Philosophy Statement

The Neighbourhood House and Learning Centre sector works within a community development framework. Change and growth occurs through informing and empowering individuals and communities. Houses and Centres do not seek to do for others but to empower others to do for themselves. Members are encouraged to be actively involved in decision making and to have ownership of the programs and activities in their house or centre. Neighbourhood Houses and Learning Centres integrate learning into all aspects of their activities.

Neighbourhood Houses and Learning Centres actively work to redress structural disadvantage in society through their philosophy, principles and practices. They are inclusive and supportive of people from diverse backgrounds and with varying abilities. Houses and Centres aim to improve the social, environmental, economic and cultural infrastructures within their communities.

## Sector Principles

### Community Ownership:

To set, manage and control the direction, resources, decision-making and processes of the Neighbourhood House or Centre in order that local volunteer members have a sense of ownership and intrinsic belonging.

### Community Participation:

To recognise that everyone has a valuable contribution to make and to facilitate community members to join in at any level. Volunteers and community members are integral to the decision-making, evaluation, provision, participation and direction setting at all levels of the organisation.

### Empowerment:

To put into practice a process which respects, values and enhances people's ability to have control of their lives. This process encourages people to meet their needs and aspirations in a self aware and informed way which takes advantage of their skills, experience and potential.

### Access and Equity:

To ensure fair and equitable access for all people. Striving to make accessible to individuals, groups and the community meaningful opportunities, programs, activities and services. To promote a fairer distribution of economic resources and power between people.

### Life Long Learning:

To build and support the personal skills, knowledge, abilities and resilience of people. To develop the health, wellbeing and connection of people and their families, through formal and informal pathways in education, employment and self- development.

### Inclusion:

To value the diverse contributions that people make and to be sensitive to their individual needs.

### Networking:

To link, form alliances, collaborate and work with individuals, groups, other agencies, government and business.

### Advocacy:

To act with and on behalf of community members to endeavour that their individual or group needs are met.

### Self Help:

To come together in a supportive group environment to share information, knowledge, skills and life experience in order that each participant can reach their own personal goals.

### Social Action:

To analyse internal and external factors that impact on the local community, to transform relationships between individuals, groups and organisations and within the community through collective action.

**The Neighbourhood House and Learning Centre sector works in a community development framework with a membership-based governance model. This builds social connections and networks that are based on trust, respect and reciprocal interaction – known as social capital.**

From *The Neighbourhood House and Learning Centre Sector Framework*, Neighbourhood Houses Victoria 2003



# Neighbourhood House Network Practice Framework

## What are Neighbourhood House Networks and how do they work?

The 16 Regional Neighbourhood House Networks operate across the State in a variety of ways. At the local or Network level the NH Networks (most of which employ a Networker) provide local support and advocacy for Houses and Centres in that Network. They are autonomous, community-managed and incorporated bodies. Their work is varied and complex, and is reflective of the requirements of their member houses and centres, the communities of these houses and centres, the broader sector, and the community at large.

NH Networks are also an integral part of the NH&LC sector. Their relationships with their member houses and centres, with each other and with the peak body, Neighbourhood Houses Victoria, other organisations and the broader community are an essential element of the sector.

NH Networks play a key role in representing the views and needs of members and act as an interface between members and Neighbourhood Houses Victoria, local government and state governments, other organisations and the broader community. Their governance and operational training and support enhance the capacity of their members to operate effectively to meet funding requirements and local community needs.

The vital ingredient that binds together the three parts of the NH&LC sector – the peak body Neighbourhood Houses Victoria, the 16 Regional NH Networks and the more than 400 Neighbourhood Houses and Learning Centres across the State – is the particular style of practice, which is underpinned by the 10 Sector Principles outlined in the Sector Framework. The three parts of the sector work collectively to take the whole sector forward.

The NH&LC sector style of practice is facilitative and developmental, and fundamentally relies on strong and inclusive relationships both within the individual Houses and Centres and the wider community. The sector, including the NH Networks, operates within a social justice framework.

As a result of this style of practice Regional NH Networks are very flexible and responsive, leading to an enormous breadth and depth of outcomes at the community, municipal and state levels.

At the State level all NH Networks, represented by their Networker or other representative meet regularly with the peak body, Neighbourhood Houses Victoria to discuss local and state-wide sector issues. This coming together of the NH Networks is known as the Combined Networks. This body is a key mechanism for a range of collaborative activities.

A protocol “Defining Ways of Working Together” to guide the procedures for communication, accountability and decision-making between the NH Networks, their members and Neighbourhood Houses Victoria has also been developed and is designed for internal use within the sector.



## Neighbourhood House Network Style of Practice: Key Tasks

### Within their Network

- identify the support, resourcing and advocacy needs of member Neighbourhood Houses & Learning Centres
- provide one on one support to members on governance, management & operational issues
- facilitate capacity building and resourcing of members
- coordinate information dissemination and sharing
- build the capacity of the Network
- connect and engage in regional and state-wide networks and structures
- advocate on behalf of members at the local, municipal, regional and state level
- work according to the NH&LC Sector principles
- work within a community development framework as defined in the NH&LC Sector Framework
- ensure the viability and vitality of the Network

### With the Neighbourhood Houses Victoria

- promote to their membership the Sector philosophy and principles as detailed in the NH&LC Sector Framework
- be active participants and contributors to the work of Neighbourhood Houses Victoria
- make recommendations to the Neighbourhood Houses Victoria Board on collective issues
- represent & advocate mutually agreed positions and policies in conjunction with Neighbourhood Houses Victoria
- collect & disseminate relevant information from Neighbourhood Houses Victoria to members and to Neighbourhood Houses Victoria.

### With the Broader Sector

- practice & promote community development as defined in the NH&LC Sector Framework
- facilitate the networking, collaboration and partnership of Neighbourhood Houses & Learning Centres with organisations, business and government
- act collaboratively in the best interests of the NH&LC Sector
- contribute to the development of NH&LC Sector priorities
- advocate on behalf of the NH&LC Sector

### With the Other Networks

- share & develop resources for the NH&LC Sector
- support and share the practice and experience in management and operations of a Network
- share the learnings from local advocacy strategies and processes
- work collaboratively to advocate on behalf of the NH&LC Sector
- participate regularly in peer support and professional development for Network representatives and Networkers
- work collaboratively on projects

### With the Wider Community

- assist member Houses & Centres to employ the 10 sector principles – *community ownership, community participation, empowerment, access and equity, lifelong learning, inclusion, networking, advocacy, self help, and social action* – in their planning and development processes across the practice of governance, management, operations and delivery
- facilitate the participation of the wider community in advocacy strategies and processes on community issues



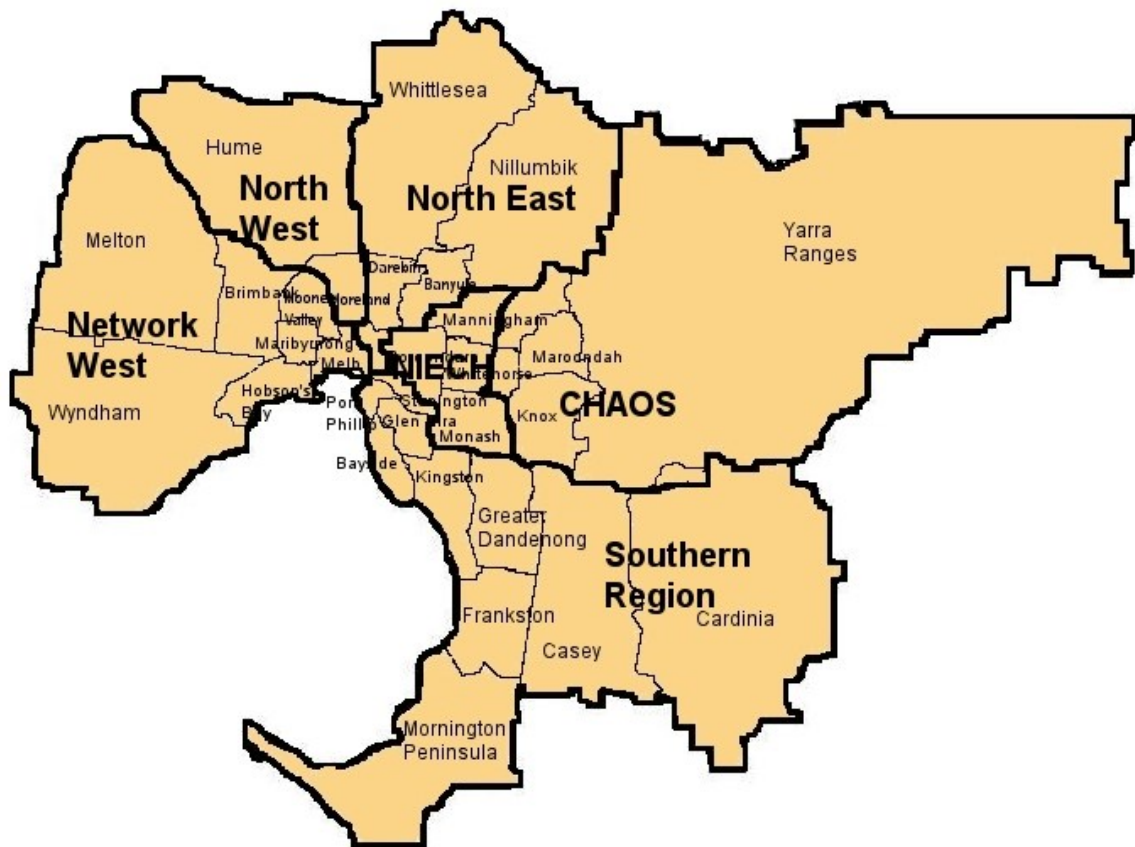


## 10 Networks in Regional Victoria





## 6 Networks in Metro Victoria



# Barwon Network of Neighbourhood Centres (BNNC)

<b>Network name &amp; acronym:</b>	Barwon Network of Neighbourhood Centres (BNNC)
<b>Networker:</b>	Christine Brooks
<b>Number of Houses/Centres in Network:</b> (including those not in receipt of NHCP)	23
<b>Municipalities covered:</b>	City of Greater Geelong, Surf Coast and Colac Otway Shires and the Borough of Queenscliff.
<b>These municipalities incorporate:</b>	Regional centres or towns, semi rural and rural areas
<b>Total area covered:</b>	6,063 kms <sup>2</sup>
<b>The Network receives NHCP funding for:</b>	20 hours
<b>Other sources of funding include (eg LGA, grants, project funding):</b>	City of Greater Geelong — Annual grant, Surf Coast Shire — Annual grant
<b>The Network employs a Networker for:</b>	21 hours over 3 days a week
<b>Within the Network the following clusters operate:</b>	Northern NOCH (Network of Community Houses), Beacon NOCH, Surf Coast NOCH, Colac Otway NOCH
<b>The Network is managed by:</b>	Committee of Management

## Barwon Network of Neighbourhood Centres

C/- Grovedale Community Centre  
45 Heyers Road  
GROVEDALE VIC 3216

Christine Brooks

Phone: (03) 5241-4810  
Mobile: 0427 090 553  
Email: barwonet@gmail.com



# Barwonet by Local Government Authorities

## Colac-Otway Shire

3,250 kms<sup>2</sup>

Population 20,297

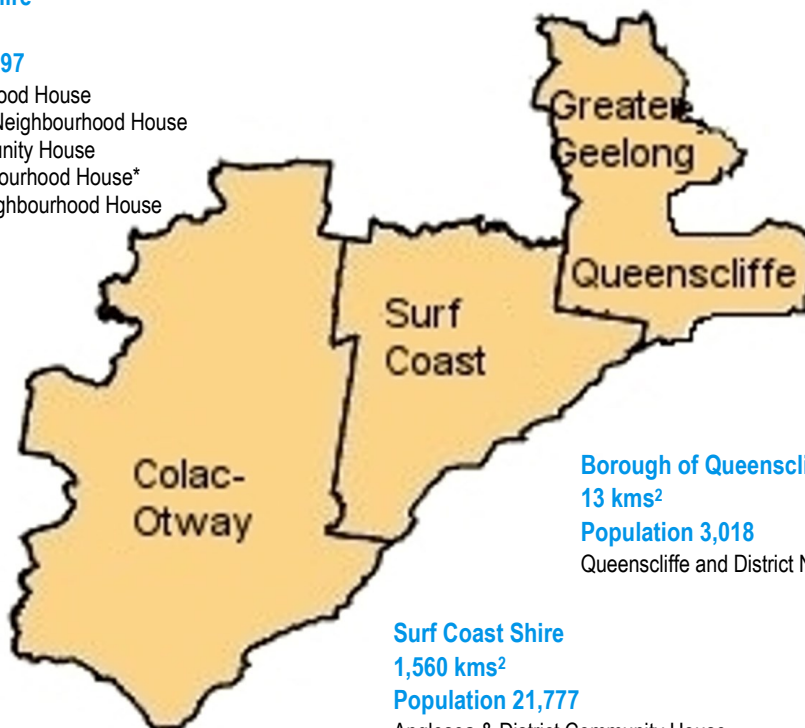
Colac Neighbourhood House  
Forrest & District Neighbourhood House  
Gellibrand Community House  
Lavers Hill Neighbourhood House\*  
Marrar Woom Neighbourhood House

## Greater Geelong City

1,240 kms<sup>2</sup>

Population 197,509

Anakie & District Community House  
Bellarine Living and Learning Centre  
Cloverdale Community Centre  
Geelong West Neighbourhood House\*  
Grovedale Community Centre  
Lara Community Centre  
Norlane Neighbourhood House  
Ocean Grove Neighbourhood Centre  
Rosewall Neighbourhood Centre  
South Barwon Community Centre  
Springdale Neighbourhood Centre  
Vines Road Community Centre



## Borough of Queenscliffe

13 kms<sup>2</sup>

Population 3,018

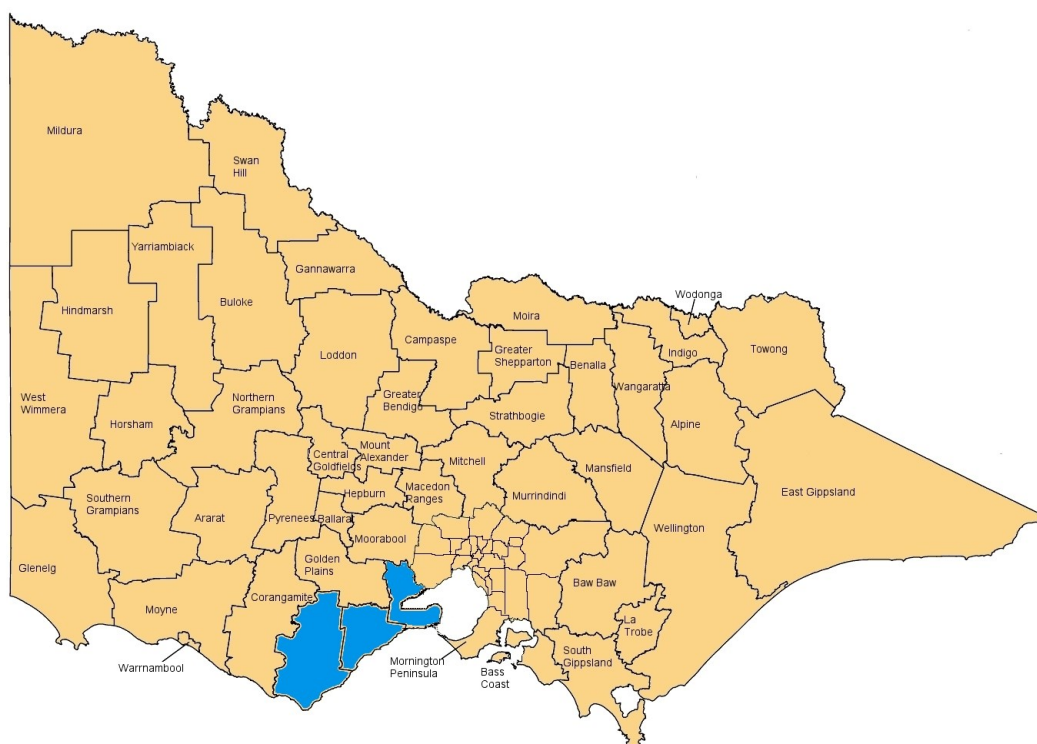
Queenscliffe and District Neighbourhood House

## Surf Coast Shire

1,560 kms<sup>2</sup>

Population 21,777

Anglesea & District Community House  
Deans Marsh Community Cottage  
Lorne Community House  
Spring Creek Community House  
Winchelsea Community House



# Central Highlands Community House Network (CHCHN)

<b>Network name &amp; acronym:</b>	Central Highlands Community House Network (CHCHN)
<b>Networker:</b>	Haig Becker
<b>Number of Houses/Centres in Network:</b> (including those not in receipt of NHCP)	13
<b>Municipalities covered:</b>	Shires of Hepburn, Golden Plains, Pyrenees, Moorabool and Ballarat City Council.
<b>These municipalities incorporate:</b>	Regional centres or towns, semi rural and rural areas
<b>Total area covered:</b>	10,466 kms <sup>2</sup>
<b>The Network receives NHCP funding for:</b>	15.5 hours
<b>Other sources of funding include (eg LGA, grants, project funding):</b>	NA
<b>The Network employs a Networker for:</b>	12 hours week
<b>Within the Network the following clusters operate:</b>	NA
<b>The Network is managed by:</b>	Committee of Management

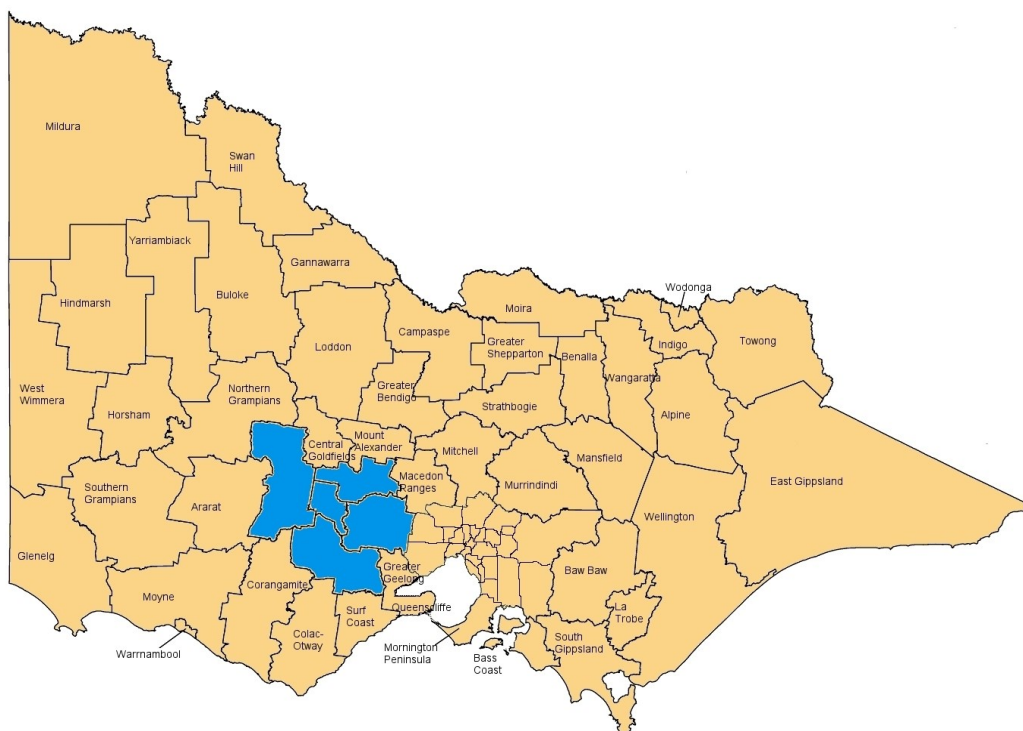
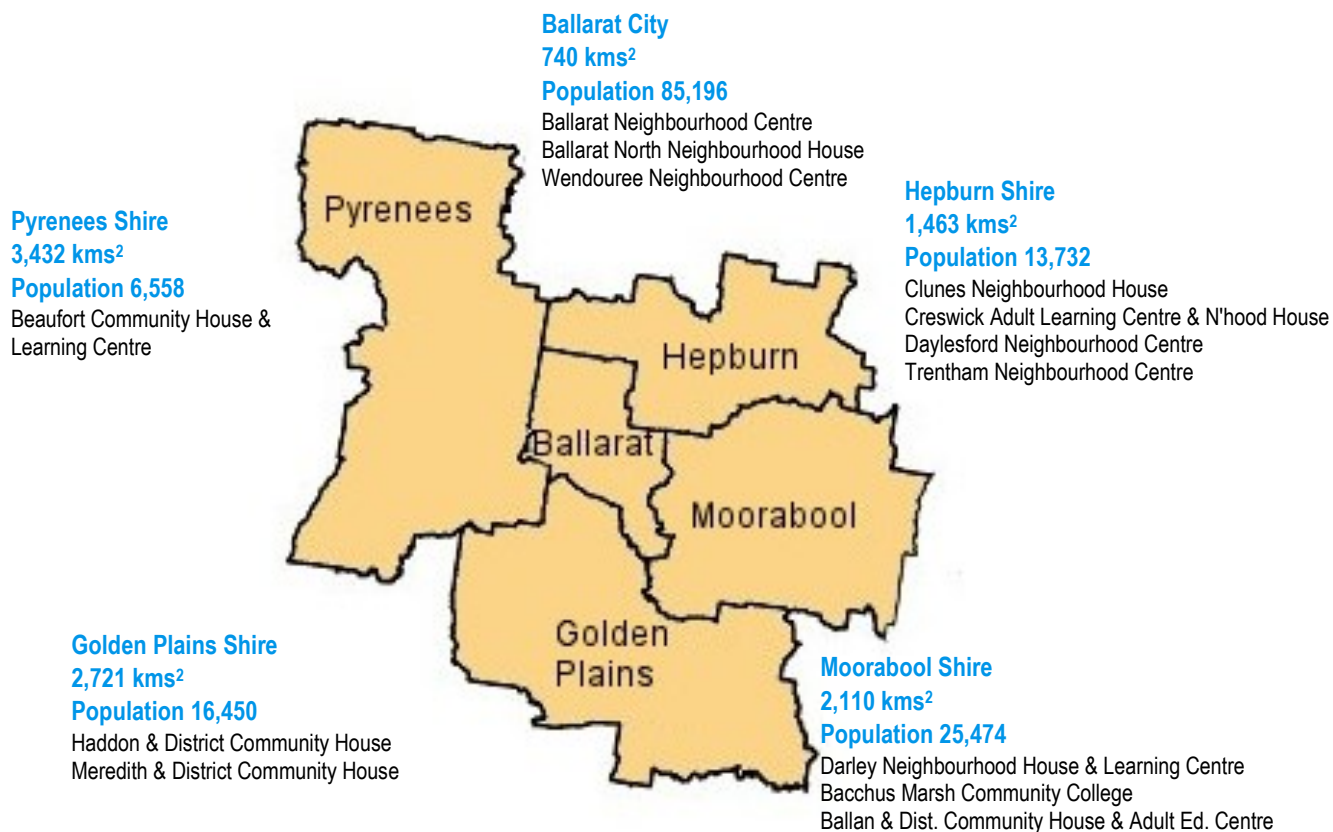
## Central Highlands Community House Network

PO Box 96  
TRENTHAM VIC 3458

Haig Becker  
Mobile: 0428 325 926  
Email: [networker@chchn.org.au](mailto:networker@chchn.org.au)



# Central Highlands by Local Government Authorities



# Community Houses Association of Outer Eastern Suburbs (CHAOS)

<b>Network name &amp; acronym:</b>	Community Houses Association of Outer Eastern Suburbs (CHAOS)
<b>Networker:</b>	Maureen McConnell
<b>Number of Houses/Centres in Network:</b> (including those not in receipt of NHCP)	31
<b>Municipalities covered:</b>	Shire of Yarra Ranges, and Cities of Manningham & Whitehorse (shared with NIECH), Maroondah and Knox.
<b>These municipalities incorporate:</b>	Metropolitan and semi rural areas
<b>Total area covered:</b>	2,733.5 kms <sup>2</sup>
<b>The Network receives NHCP funding for:</b>	26 hours
<b>Other sources of funding include</b> (eg LGA, grants, project funding):	Project Funding
<b>The Network employs a Networker for:</b>	4 days a week
<b>Within the Network the following clusters operate:</b>	COWNCH, Shire of Yarra Ranges Neighbourhood House Group, City of Knox
<b>The Network is managed by:</b>	Committee of Management

## Community Houses Assoc. of Outer Eastern Suburbs

PO Box 62  
CHIRNSIDE PARK VIC 3116

Maureen McConnell

Phone:(03) 9727-0166  
Mobile: 0409 021 055  
Email: chaos000@bigpond.com.au





# CHAOS

## by Local Government Authorities

### City of Manningham

56.5 kms<sup>2</sup> (total area 113 kms<sup>2</sup>)

Population 109,915

Pines Learning

Park Orchards Community Learning Centre

Wonga Park Community Cottage

### City of Whitehorse

32 kms<sup>2</sup> (total area 64 kms<sup>2</sup>)

Population 144,768

Koonung Cottage Community House

Mitcham Community House

Avenue @ Eley

Vermont South Community House

### City of Knox

114 kms<sup>2</sup>

Population 146,740

Coonara Community House

Mountain District Learning Centre

Orana Neighbourhood House (Wantirna)

Rowville Neighbourhood Learning Centre

The Basin Community House

### City of Maroondah

61 kms<sup>2</sup>

Population 99,200

Arrabri Community House

Central Ringwood Community Centre

Glen Park Community Centre

Mullum Mullum Indigenous Gathering Place

North Ringwood Community House

Yarrunga Community Centre

### Shire of Yarra Ranges

2,470 kms<sup>2</sup>

Population 140,217

Belgrave South Community House

Chirnside Park Community Centre

Healesville Living & Learning Centre

Japara Neighbourhood House

Kallista Community House

Morrison's

Olinda Community House

Selby Community House

Seville Community House

The Bridge Community Garden Centre

Upper Yarra Community House

Woori Community House

Yarra Glen & District Living & Learning Centre\*





# East Gippsland Network of Neighbourhood Houses (EGNNH)

<b>Network name &amp; acronym:</b>	East Gippsland of Network Neighbourhood Houses (EGNNH)
<b>Networker</b>	Caroline Liston
<b>Number of Houses/Centres in Network:</b> (including those not in receipt of NHCP)	16
<b>Municipalities covered:</b>	Shires of Wellington and East Gippsland.
<b>These municipalities incorporate:</b>	Regional centres or towns, semi rural and rural/remote areas
<b>Total area covered:</b>	26,393 kms <sup>2</sup>
<b>The Network receives NHCP funding for:</b>	17 hours
<b>Other sources of funding include (eg LGA, grants, project funding):</b>	Local Government — Shires of Wellington & East Gippsland
<b>The Network employs a Networker for:</b>	15 hours
<b>Within the Network the following clusters operate:</b>	Wellington Cluster
<b>The Network is managed by:</b>	Committee of Management

## East Gippsland Network of Neighbourhood Houses

PO Box 1553  
SALE VIC 3850

Caroline Liston

Phone: 03 5144 2158  
Mobile: 0447 370 254  
Email: [network@egn timer.net.au](mailto:network@egn timer.net.au)



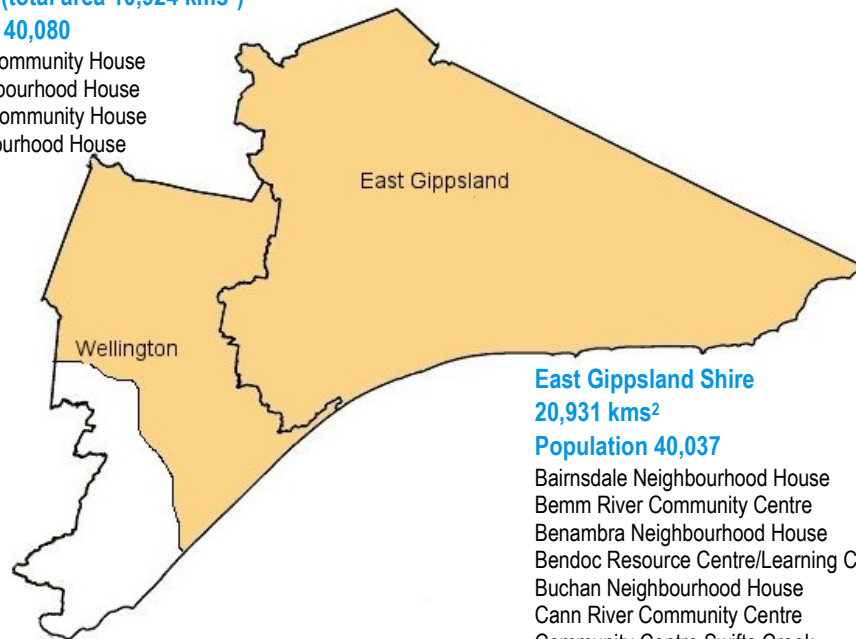
# East Gippsland by Local Government Authorities

## Wellington Shire

5,462 kms<sup>2</sup> (total area 10,924 kms<sup>2</sup>)

Population 40,080

Briagolong Community House  
Dargo Neighbourhood House  
Loch Sport Community House  
Sale Neighbourhood House

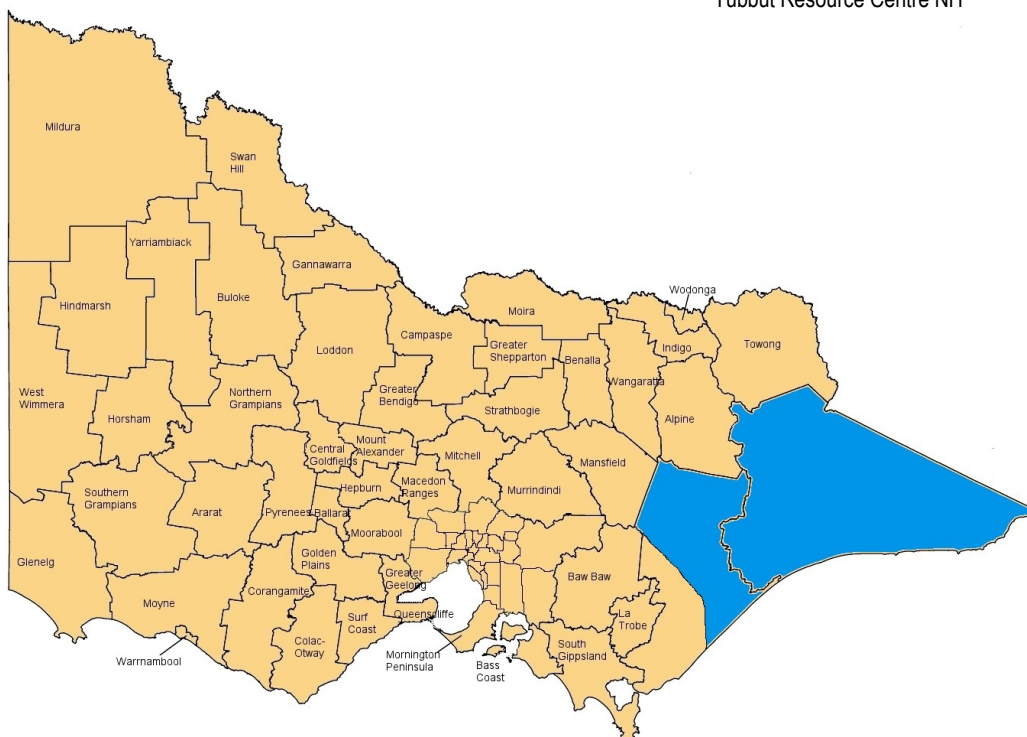


## East Gippsland Shire

20,931 kms<sup>2</sup>

Population 40,037

Bairnsdale Neighbourhood House  
Bemm River Community Centre  
Benambra Neighbourhood House  
Bendoc Resource Centre/Learning Centre  
Buchan Neighbourhood House  
Cann River Community Centre  
Community Centre Swifts Creek  
Lakes Entrance Neighbourhood House  
Mallacoota Community House  
Orbost Neighbourhood Resource Centre  
Paynesville Neighbourhood Centre  
Tubbut Resource Centre NH



# Gippsland Regional Neighbourhood Houses Group (GRNHG)

<b>Network name &amp; acronym:</b>	Gippsland Regional Neighbourhood Houses Group (GRNHG)
<b>Networker:</b>	Lin Chandler
<b>Number of Houses/Centres in Network:</b> (including those not in receipt of NHCP)	20
<b>Municipalities covered:</b>	Latrobe City and the Shires of Bass Coast, Baw Baw, South Gippsland, and Wellington (part)
<b>These municipalities incorporate:</b>	Regional centres or towns, semi rural and rural areas
<b>Total area covered:</b>	15,079 kms <sup>2</sup>
<b>The Network receives NHCP funding for:</b>	20 hours
<b>Other sources of funding include (eg LGA, grants, project funding):</b>	Membership fees, donations, fee for service and occasional project funding
<b>The Network employs a Networker for:</b>	2.5 days a week
<b>Within the Network the following clusters operate:</b>	None
<b>The Network is managed by:</b>	Committee of Governance

## Gippsland Regional Neighbourhood Houses Group

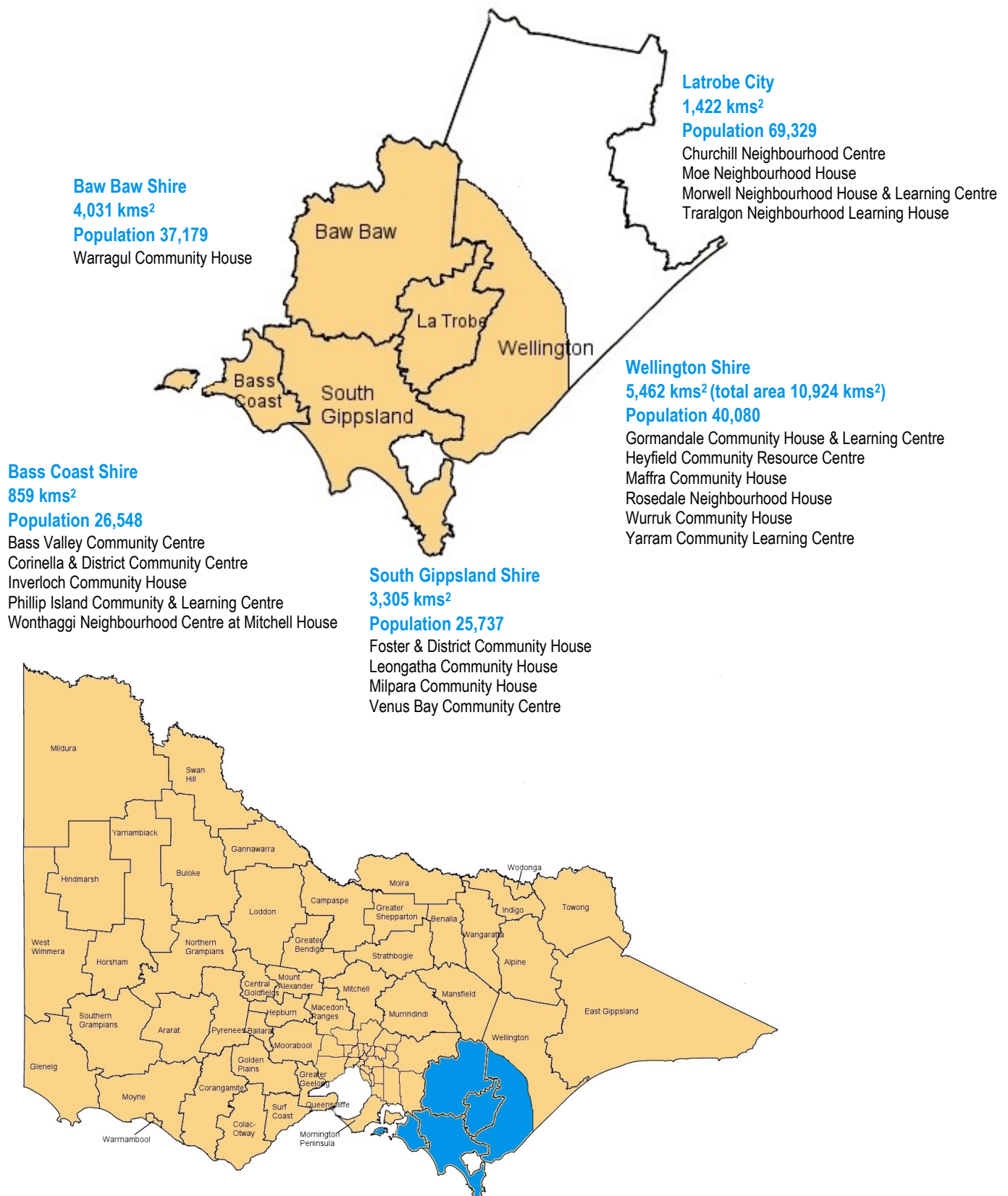
PO Box 625  
MOE VIC 3825

Lin Chandler

Mobile: 0448 992 925  
Email: grnhg@telstra.com



# GRNHG by Local Government Authorities



# Goulburn North East Association of Community Centres (GNEACC)

<b>Network name &amp; acronym:</b>	Goulburn North East Association of Community Centres (GNEACC)
<b>Networker:</b>	Paul Sladdin
<b>Number of Houses/Centres in Network:</b> (including those not in receipt of NHCP)	24
<b>Municipalities covered:</b>	City of Greater Shepparton, and Shires of Murrindindi, Mitchell, Strathbogie, Benalla, Mansfield and Moira.
<b>These municipalities incorporate:</b>	Regional centres or towns, semi rural and rural areas
<b>Total area covered:</b>	22,741 kms <sup>2</sup>
<b>The Network receives NHCP funding for:</b>	21.5 hours
<b>Other sources of funding include (eg LGA, grants, project funding):</b>	Nil
<b>The Network employs a Networker for:</b>	5 days a week
<b>Within the Network the following clusters operate:</b>	North GNEACC Cluster/South GNEACC Cluster
<b>The Network is managed by:</b>	Committee of Management

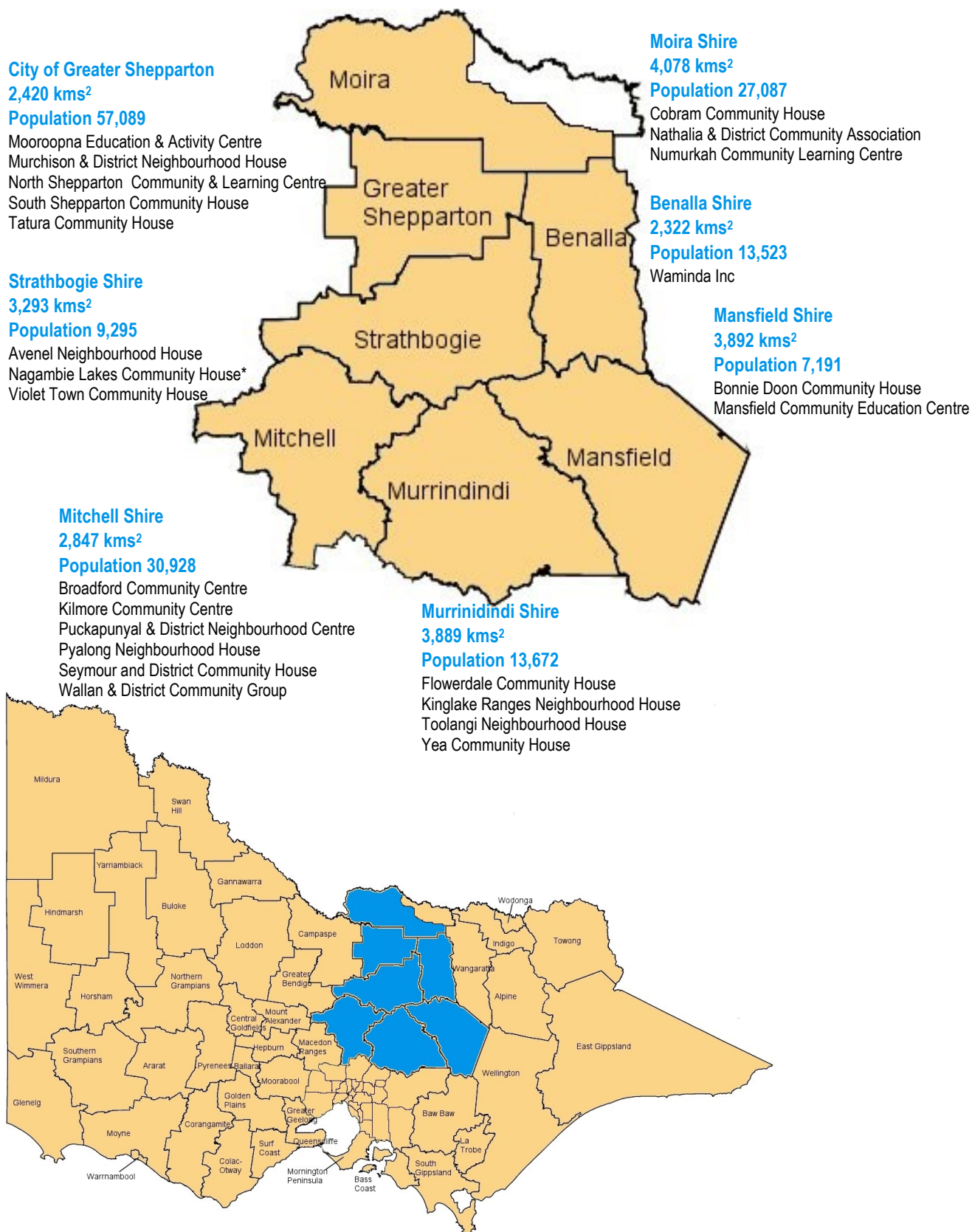
## Goulburn North East Association of Community Centres

PO Box 31  
TATURA VIC 3616

Mobile: 0408 703 134 (vice president)  
Email: [networker@gneacc.com.au](mailto:networker@gneacc.com.au)



# GNEACC by Local Government Authorities





# Mallee Neighbourhood House Network

<b>Network name &amp; acronym:</b>	Mallee Neighbourhood House Network
<b>Networker:</b>	Lea Johnson (Chair)
<b>Number of Houses/Centres in Network:</b> (including those not in receipt of NHCP)	14
<b>Municipalities covered:</b>	Shires of Buloke and Gannawarra and the Rural City Councils of Swan Hill and Mildura.
<b>These municipalities incorporate:</b>	Regional centres or towns, semi rural and rural areas
<b>Total area covered:</b>	40,049 kms <sup>2</sup>
<b>The Network receives NHCP funding for:</b>	14.75 hours
<b>Other sources of funding include (eg LGA, grants, project funding):</b>	NA
<b>The Network employs a Networker for:</b>	1 day a week
<b>Within the Network the following clusters operate:</b>	NA
<b>The Network is managed by:</b>	Committee of Management

## Mallee Neighbourhood House Network

c/-Swan Hill Neighbourhood House  
98-100 Gray Street  
SWAN HILL 3585

Lea Johnson (Chair)

Phone: (03) 5032 1549

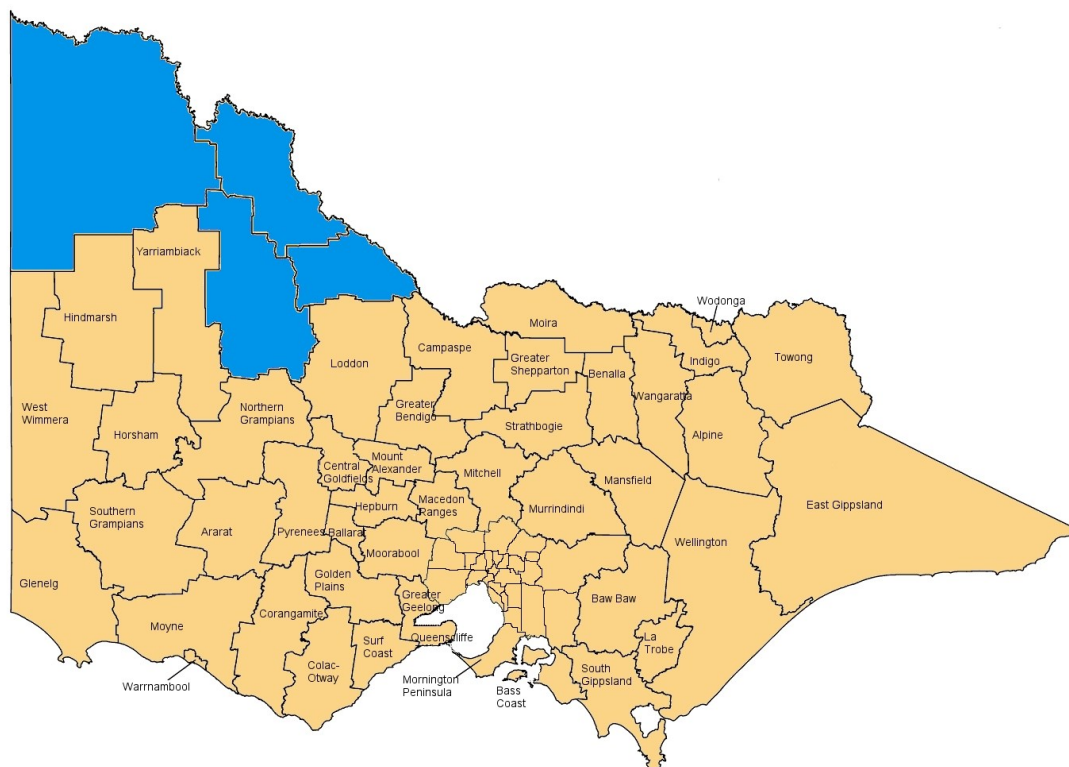
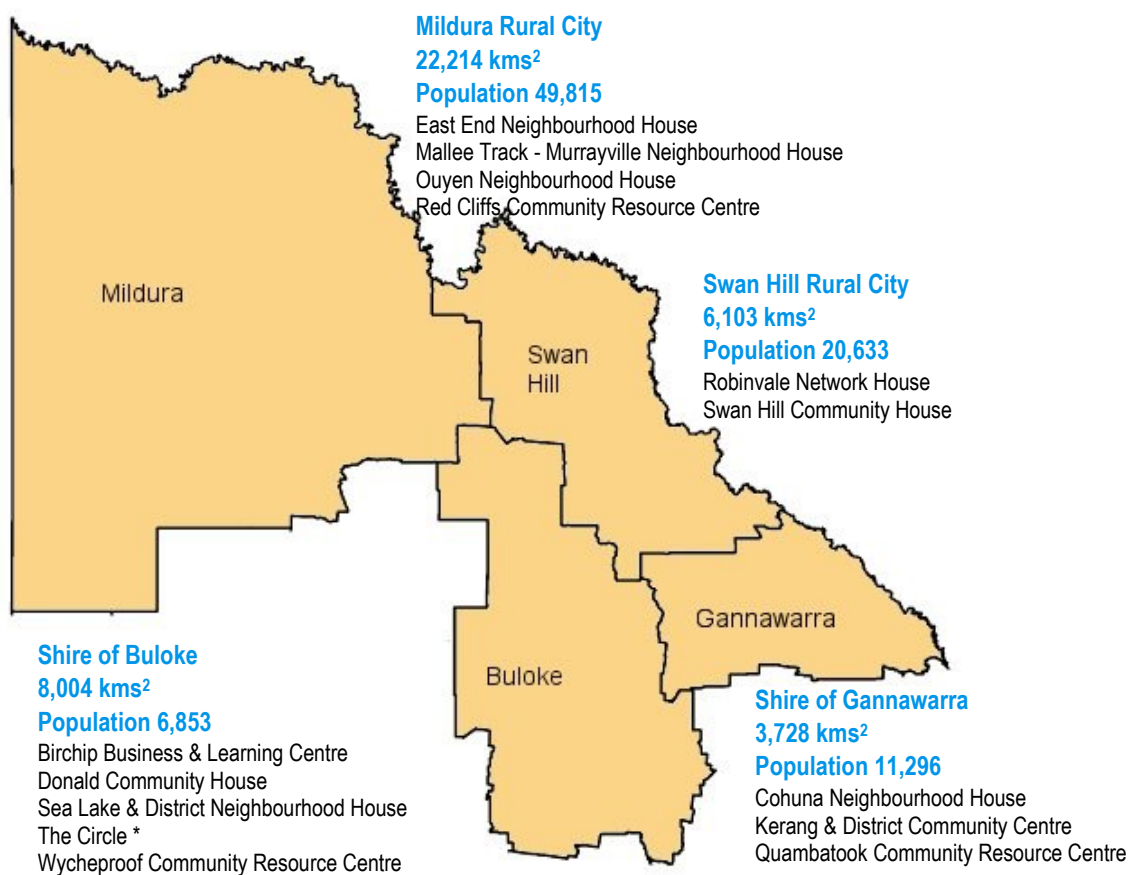
Email: shnh98@bigpond.com





# Mallee

## by Local Government Authorities



## Network of Inner East Community Houses (NIECH)

<b>Network name &amp; acronym:</b>	Network of Inner East Community Houses (NIECH)
<b>Networker:</b>	Merial Clark
<b>Number of Houses/Centres in Network:</b> (including those not in receipt of NHCP)	28
<b>Municipalities covered:</b>	Cities of Boroondara, Monash, Manningham and Whitehorse.
<b>These municipalities incorporate:</b>	Metropolitan areas
<b>Total area covered:</b>	229.5 kms <sup>2</sup>
<b>The Network receives NHCP funding for:</b>	23 hours
<b>Other sources of funding include</b> (eg LGA, grants, project funding):	project funding
<b>The Network employs a Networker for:</b>	3 days a week
<b>Within the Network the following clusters operate:</b>	COWNCH, Manningham cluster ( both overlapping with CHAOS) Network of Monash Neighbourhood Houses, Boroondara cluster
<b>The Network is managed by:</b>	Committee of Management

### Network of Inner East Community Houses

5 Fleet St  
MOUNT WAVERLEY VIC 3149

Merial Clark

Phone:(03) 9807-0592  
Mobile: 0414 351 352  
Fax: (03) 9807-0596  
Email: merial@niech.org.au



## NIECH by Local Government Authorities

**Manningham City**  
**56.5 kms<sup>2</sup> (total area 113 kms<sup>2</sup>)**  
**Population 109,915**

Bulleen & Templestowe Community House  
Warrandyte Neighbourhood House

**Boroondara City**  
**60 kms<sup>2</sup>**  
**Population 154,450**

Alamein Neighbourhood and Learning Centre  
Ashburton Community Centre\*  
Balwyn Community Centre\*  
Bowen Street Family Centre  
Camberwell Community Centre\*  
Canterbury Neighbourhood Centre  
Craig Family Centre  
Hawthorn Community House  
Kew Neighbourhood House  
Surrey Hills Neighbourhood Centre

**Monash City**  
81 kms<sup>2</sup>  
Population 161,241

Amaroo Neighbourhood Centre  
Dixon House  
Fusion Oakleigh Community Centre  
Kerrie Neighbourhood House  
Mount Street Neighbourhood House  
Mulgrave Neighbourhood House  
Notting Hill Neighbourhood House  
Power Neighbourhood House  
Waverley Community Learning Centre  
Wavlink

**Whitehorse City**  
32 kms<sup>2</sup> (total area 64 kms<sup>2</sup>)  
Population 144,768

Bennettswood Neighbourhood House  
Box Hill South Neighbourhood House  
Burwood Neighbourhood House  
Clota Cottage Neighbourhood House  
Kerrimuir Neighbourhood House  
Louise Multicultural Community Centre



## Network West

<b>Network name &amp; acronym:</b>	Network West
<b>Networker:</b>	Michelle Chrimes
<b>Number of Houses/Centres in Network:</b> (including those not in receipt of NHCP)	51 (38 funded, 13 unfunded*)
<b>Municipalities covered:</b>	Cities of Moonee Valley, Maribyrnong, Brimbank, Melton, Wyndham, Hobsons Bay and Melbourne.
<b>These municipalities incorporate:</b>	Metropolitan areas
<b>Total area covered:</b>	1,368 kms <sup>2</sup>
<b>The Network receives NHCP funding for:</b>	33.5 hours
<b>Other sources of funding include</b> (eg LGA, grants, project funding):	NA
<b>The Network employs a Networker for:</b>	3.5 days a week
<b>Within the Network the following clusters operate:</b>	Inner North Cluster (INC); Think West; Melton , Hobsons' Bay, and Wyndham Clusters; Brimbank Partnership; Maribyrnong Partnership.
<b>The Network is managed by:</b>	Committee of Management

### Network West

13a Wingate Avenue  
ASCOT VALE VIC 3032

Michelle Chrimes

Phone:(03) 9376-4449  
Mobile: 0437 644 050  
Fax: (03) 9376-2676  
Email: [info@networkwest.net](mailto:info@networkwest.net)



# Network West by Local Government Authorities

## Melton Shire

527 kms<sup>2</sup>

Population 112,981

Djerriwarrh Community House  
Hillside Community Centre  
Melton South Community Centre  
Stevensons House  
Taylors Hill Community Centre\*

## Wyndham City

542 kms<sup>2</sup>

Population 168,552

Arndell Park Community Centre\*  
Featherbrook Community Centre\*  
Iramoo Community Centre  
Jamieson Way Community Centre  
Point Cook Community Learning Centre\*  
Quantum Binnah Community Centre  
Tarneit Community Centre  
The Grange\*  
Wyndham Park Community Centre  
Wyndham Community & Education Centre  
Wyndham Vale Community Centre\*  
Yeramba Community Centre\*

## Brimbank City

123 kms<sup>2</sup>

Population 191,619

Cairnlea Neighbourhood House  
Community West  
Delahey Family Centre  
Duke St Community House  
St Albans Community Youth Club  
St Albans Good Shepherd  
Sydenham Neighbourhood House  
West Sunshine Community Centre  
Westvale Community Centre Inc

## Moonee Valley City

44 kms<sup>2</sup>

Population 113,657

Bowes Ave Community Centre\*  
Chinese Social Centre  
Farnham Street Neighbourhood  
Flemington Community Centre\*  
Learning Centre  
Wingate Avenue Community Centre

## Melbourne City

36 kms<sup>2</sup>

Population 98,859

Kensington Neighbourhood House  
North Melbourne Language & Learning Centre  
The Centre  
The Hub Docklands\*

## Hobsons Bay City

65 kms<sup>2</sup>

Population 81,459

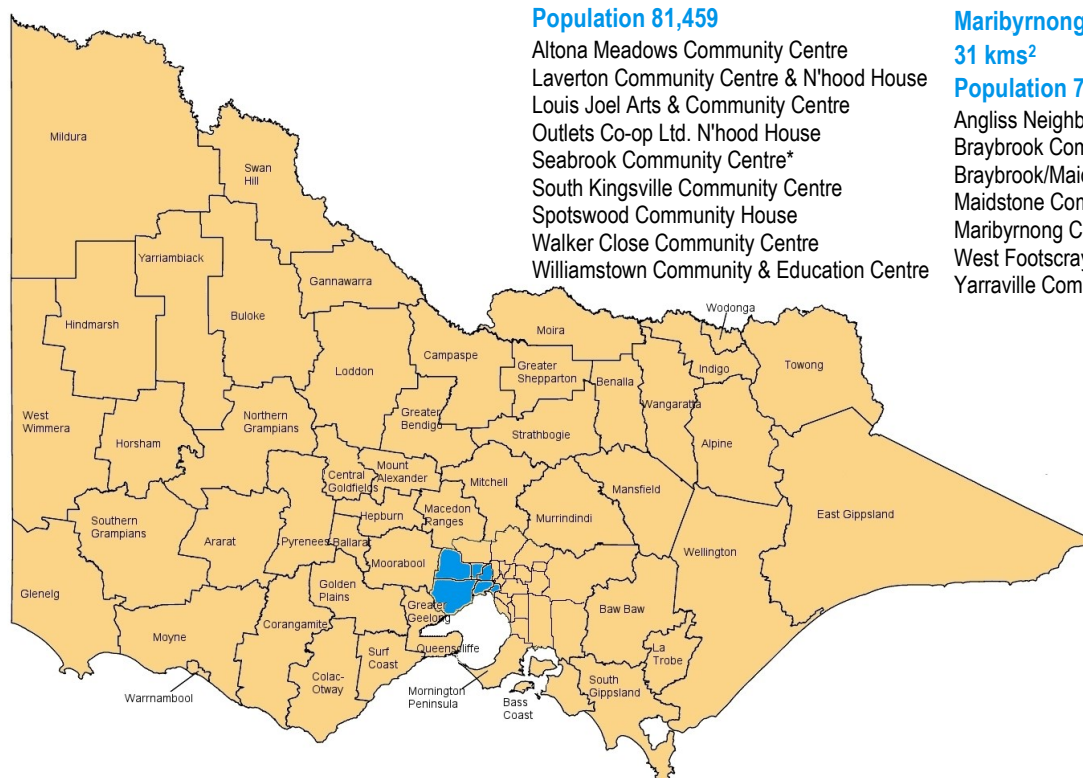
Altona Meadows Community Centre  
Laverton Community Centre & N'hood House  
Louis Joel Arts & Community Centre  
Outlets Co-op Ltd. N'hood House  
Seabrook Community Centre\*  
South Kingsville Community Centre  
Spotswood Community House  
Walker Close Community Centre  
Williamstown Community & Education Centre

## Maribyrnong City

31 kms<sup>2</sup>

Population 74,005

Angliss Neighbourhood House  
Braybrook Community Centre  
Braybrook/Maidstone Neighbourhood House  
Maidstone Community Centre\*  
Maribyrnong Community Centre\*  
West Footscray Neighbourhood House  
Yarraville Community Centre



# North East Neighbourhood House Network (NENHN)

<b>Network name &amp; acronym:</b>	North East Neighbourhood House Network (NENHN)
<b>Networker:</b>	Julie Johnston
<b>Number of Houses/Centres in Network:</b> (including those not in receipt of NHCP)	33
<b>Municipalities covered:</b>	Cities of Darebin, Yarra, Banyule, Whittlesea, Shire of Nillumbik.
<b>These municipalities incorporate:</b>	Metropolitan and semi rural areas
<b>Total area covered:</b>	1,060 kms <sup>2</sup>
<b>The Network receives NHCP funding for:</b>	27.5 hours
<b>Other sources of funding include</b> (eg LGA, grants, project funding):	NHCP funding for 25 hours for Thomastown Neighbourhood House auspice
<b>The Network employs a Networker for:</b>	3 days a week
<b>Within the Network the following clusters operate:</b>	LGA Networks – Banyule, Darebin, Yarra, Whittlesea
<b>The Network is managed by:</b>	Committee of Management

## North East Neighbourhood House Network

3/65 Beetham Parade  
ROSANNA VIC 3084

Julie Johnston

Phone: (03) 9457-7900  
Mobile: 0419 873 415  
Email: [nenhcn@nenetwork.org.au](mailto:nenhcn@nenetwork.org.au)  
Web: [www.nenetwork.org.au](http://www.nenetwork.org.au) /  
[www.facebook.com/nenetwork](https://www.facebook.com/nenetwork)





## North East by Local Government Authorities

### City of Whittlesea

489 kms<sup>2</sup>

Population 124,647

Creeds Farm Living & Learning Centre  
Greenbrook Community House\*  
Lalor Living and Learning Centre  
Mill Park Community House & ATSS  
Thomastown Neighbourhood House  
Whittlesea Township Community House  
& Alliance Group

### Shire of Nillumbik

435 kms<sup>2</sup>

Population 59,792

Allwood Neighbourhood House  
Living & Learning Nillumbik - Eltham  
Living and Learning Nillumbik - Diamond Creek  
Living and Learning Nillumbik - Panton Hill  
St Andrews Community Centre\*

### City of Darebin

53 kms<sup>2</sup>

Population 128,067

Alphington Community Centre  
Gurwidj Neighbourhood House  
Jika Jika Community Centre  
PRACE  
Preston Neighbourhood House  
Reservoir Neighbourhood House  
SPAN Community House  
Thornbury Women's Neighbourhood House



### City of Yarra

20 kms<sup>2</sup>

Population 69,330

Belgium Avenue Neighbourhood House  
Carlton Neighbourhood Learning Centre  
Collingwood Neighbourhood House  
Finbar Neighbourhood House  
Fitzroy Learning Network  
Holden Street Neighbourhood House  
North Carlton Railway Station Neighbourhood House  
Princes Hill Community Centre\*  
Richmond Community Learning Centre

### City of Banyule

63 kms<sup>2</sup>

Population 114,866

Contact Community Centre\*  
Diamond Valley Learning Centre  
Greenhills Neighbourhood Centre  
Livingstone Community Centre  
Olympic Adult Education  
Rosanna Fire Station Community House  
Watsonia Neighbourhood House





## Northwest Neighbourhood House Network (NWNHN, Inc)

<b>Network name &amp; acronym:</b>	North West Neighbourhood House Network Incorporated (NWNHN Inc)
<b>Networker:</b>	Judy Lazarus
<b>Number of Houses/Centres in Network:</b> (including those not in receipt of NHCP)	17
<b>Municipalities covered:</b>	Cities of Hume and Moreland.
<b>These municipalities incorporate:</b>	Metropolitan areas; outer urban and rural borders
<b>Total area covered:</b>	554 kms <sup>2</sup>
<b>The Network receives NHCP funding for:</b>	18 hours per week
<b>Other sources of funding include (eg LGA, grants, project funding):</b>	NA
<b>The Network employs a Networker for:</b>	6 days per fortnight
<b>Within the Network the following clusters operate:</b>	LGA Networks, Hume and Moreland
<b>The Network is managed by:</b>	Committee of Management

### Northwest Neighbourhood House Network

C/- East Coburg Community House  
32 Nicholson Street  
EAST COBURG VIC 3058

Judy Lazarus

Phone:(03) 9338-6830  
Mobile: 0417 376 899  
Email: [networker@nwnhn.org](mailto:networker@nwnhn.org)  
Website: [www.nwnhn.org](http://www.nwnhn.org)



## Northwest by Local Government Authorities

### Hume City

503 kms<sup>2</sup>

Population 147,781

Attwood House Community Centre  
Banksia Gardens Community Centre  
Broadmeadows Women's Community House  
Craigieburn Education & Community Centre  
Dallas Neighbourhood House  
Goonawarra Neighbourhood House  
Meadow Heights Learning Shop  
Roxburgh Park Homestead Community Centre  
Sunbury Neighbourhood House  
Tullamarine Community House



### Moreland City

51 kms<sup>2</sup>

Population 135,764

Brunswick Neighbourhood House  
Fawkner Community House  
Glenroy Neighbourhood Learning Centre  
Hidden Creek Neighbourhood House  
Nicholson Street Community House  
Robinson Reserve Neighbourhood House  
Sussex Neighbourhood House



# Regional Association of Neighbourhood and Community Houses (RANCH)

<b>Network name &amp; acronym:</b>	Regional Association of Neighbourhood and Community Houses (RANCH)
<b>Networker:</b>	David Perry
<b>Number of Houses/Centres in Network:</b> (including those not in receipt of NHCP)	28
<b>Municipalities covered:</b>	Shires of Loddon, Mt. Alexander, Campaspe, Macedon Ranges, Central Goldfields, and the City of Greater Bendigo
<b>These municipalities incorporate:</b>	Regional centres or towns, semi rural and rural areas
<b>Total area covered:</b>	19,085 kms <sup>2</sup>
<b>The Network receives NHCP funding for:</b>	23.75 hours
<b>Other sources of funding include</b> (eg LGA, grants, project funding):	0
<b>The Network employs a Networker for:</b>	2 days a week
<b>Within the Network the following clusters operate: kms<sup>2</sup></b>	Shamrock, Campaspe, Goldfields, Loddon, Macedon Ranges
<b>The Network is managed by:</b>	Committee of Management

## Regional Association of Neighbourhood & Community Houses

PO Box 2292  
BENDIGO VIC 3554

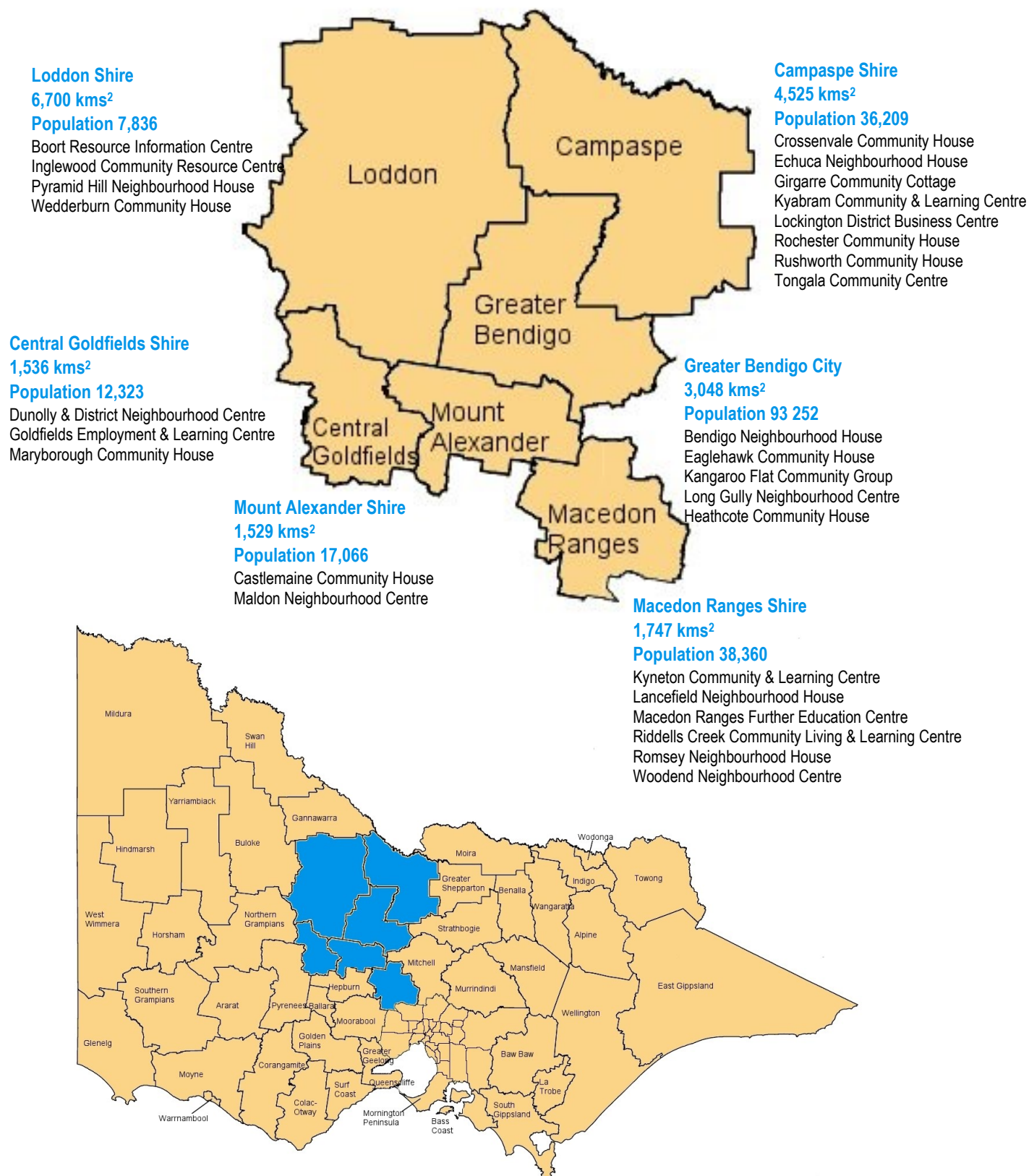
David Perry

Mobile: 0400 329 597  
Email: [networker@ranch.net.au](mailto:networker@ranch.net.au)



# RANCH

## by Local Government Authorities



# Community Houses Network Southern Region (CHN)

<b>Network name &amp; acronym:</b>	Community Houses Network of the Southern Region (CHN)
<b>Networkers:</b>	Cath Darcy and Wendy Hiam
<b>Number of Houses/Centres in Network:</b> (including those not in receipt of NHCP)	68
<b>Municipalities covered:</b>	10 municipalities from Port Melbourne to Sorrento and Pakenham.
<b>These municipalities incorporate:</b>	Metropolitan and semi rural areas
<b>Total area covered:</b>	2,885 kms <sup>2</sup>
<b>The Network receives NHCP funding for:</b>	53 hours
<b>Other sources of funding include</b> (eg LGA, grants, project funding):	NA
<b>The Network employs a Networker for:</b>	5 days a week
<b>Within the Network the following clusters operate:</b>	Mornington, Cardinia, Frankston, Casey, Dandenong, Kingston, Gateway to the South (northern LGAs)
<b>The Network is managed by:</b>	Committee of Management

## Community Houses Network Southern Region

Office 2  
212 Karingal Drive  
Karingal VIC 3199

Mobile: 0450 784 051  
Email: [network@chn.net.au](mailto:network@chn.net.au)





# CHN by Local Government Authorities

## Port Phillip City

Population 85,096: 20 kms<sup>2</sup>

Alma Rd Community House  
Elwood/St.Kilda Neighbourhood Learning Centre  
Port Melbourne Neighbourhood Centre  
Port Phillip Community Group

## Stonnington City

Population 89,883: 25 kms<sup>2</sup>

Phoenix Park Community Centre  
Prahran Community Learning Centre

## Greater Dandenong City

Population 125,520: 130kms<sup>2</sup>

Dandenong Neighbourhood House  
Jan Wilson Community Centre  
Keysborough Learning Centre  
Noble Park Community Centre  
Springvale Learning & Activity Centre  
Springvale Neighbourhood House  
Wellsprings for Women

## Glen Eira City

Population 124,083: 38 kms<sup>2</sup>

Caulfield South Community House  
Glen Eira Adult Learning Centre  
Godfrey Street Community House  
Moongala Womens Community House

## Bayside City

Population 87,936: 36 kms<sup>2</sup>

Castlefield Community Centre  
Hampton Community Centre  
Highett Neighbourhood Community House  
Sandy Beach Centre

## Kingston City

Population 134,626: 91 kms<sup>2</sup>

Aspendale Gardens Community Service  
Carrum Community Activities Centre  
Chelsea Heights Community Centre  
Cheltenham Community Centre  
Dingley Village Neighbourhood Centre  
Longbeach PLACE  
Mordialloc Community Centre  
Mordialloc Neighbourhood House  
Patterson Lakes Community Centre  
Sunderdown Avenue Neighbourhood House

## Frankston City

Population 117,801: 131 kms<sup>2</sup>

Belvedere Community Centre  
Karingal Neighbourhood House  
Langwarrin Community Centre  
Lyrebird Community Centre  
Mahogany Neighbourhood Centre  
Orwil Street Community House

## Mornington Peninsula Shire

Population 136,482: 723 kms<sup>2</sup>

Benton's Square Community Centre  
Community One  
Crib Point Community House  
Dromana Community House  
Good Shepherd Community House  
Hastings Community House  
Mornington Community Contact  
Mount Eliza Village Neighbourhood Centre  
Rye Beach Community Centre  
Seawinds Community Hub  
Somerville Community House  
Sorrento Community Centre

## Cardinia Shire

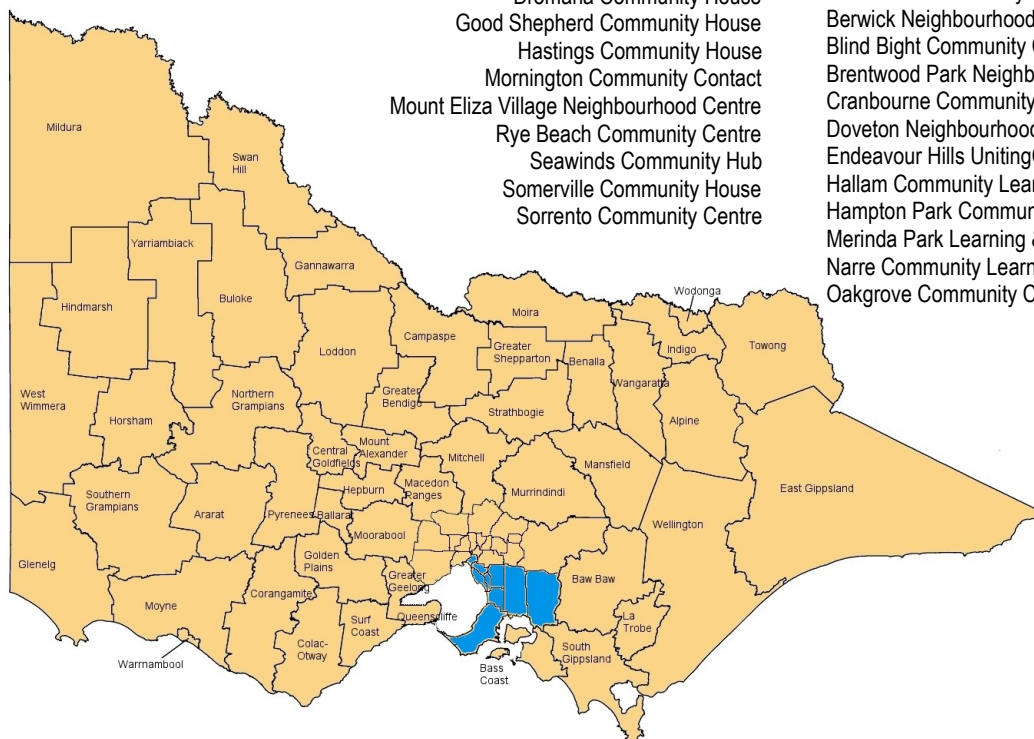
Population 57,115: 1,281 kms<sup>2</sup>

Beaconsfield Community Centre  
Bunyip & District Community House  
Cockatoo Neighbourhood House  
Emerald Community House  
Lang Lang Community Centre  
Living Learning Pakenham  
Outlook Community Centre  
Upper Beaconsfield Community Centre

## Casey City

Population 214,960: 410 kms<sup>2</sup>

Balla Balla Community Centre  
Berwick Neighbourhood Centre  
Blind Bight Community Centre  
Brentwood Park Neighbourhood House  
Cranbourne Community House  
Doveton Neighbourhood Learning Centre  
Endeavour Hills UnitingCare Neighbourhood Centre  
Hallam Community Learning Centre  
Hampton Park Community House  
Merinda Park Learning & Community Centre  
Narre Community Learning Centre  
Oakgrove Community Centre



## South West Neighbourhood House Network

<b>Network name &amp; acronym:</b>	South West Neighbourhood House Network
<b>Networker:</b>	Debra King
<b>Number of Houses/Centres in Network:</b> (including those not in receipt of NHCP)	7
<b>Municipalities covered:</b>	Shires of Moyne, Warrnambool, Corangamite, Glenelg and Southern Grampians
<b>These municipalities incorporate:</b>	Regional centres or towns, semi rural and rural areas
<b>Total area covered:</b>	23,042 kms <sup>2</sup>
<b>The Network receives NHCP funding for:</b>	10.25 hours
<b>Other sources of funding include (eg LGA, grants, project funding):</b>	NA
<b>The Network employs a Networker for:</b>	5 hours
<b>Within the Network the following clusters operate:</b>	NA
<b>The Network is managed by:</b>	The Network Group

### South West Neighbourhood House Network

PO Box 544  
HAMILTON VIC 3300

Debra King

Phone: (03) 5571-9780  
Fax: (03) 5571-9780  
Email: hamnh@bigpond.com





## South West by Local Government Authorities

### Southern Grampians Shire

6,807 kms<sup>2</sup>

Population 16,638

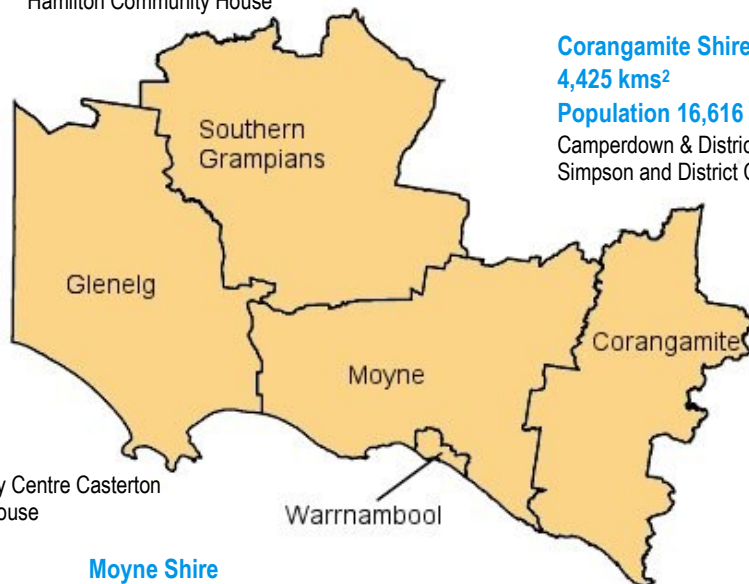
Hamilton Community House

### Corangamite Shire

4,425 kms<sup>2</sup>

Population 16,616

Camperdown & District Community House Inc (Orana)  
Simpson and District Community Centre



### Glenelg Shire

6,212 kms<sup>2</sup>

Population 19,759

Old Courthouse Community Centre Casterton  
Portland Neighbourhood House

### Moyne Shire

5,478 kms<sup>2</sup>

Population 15,453

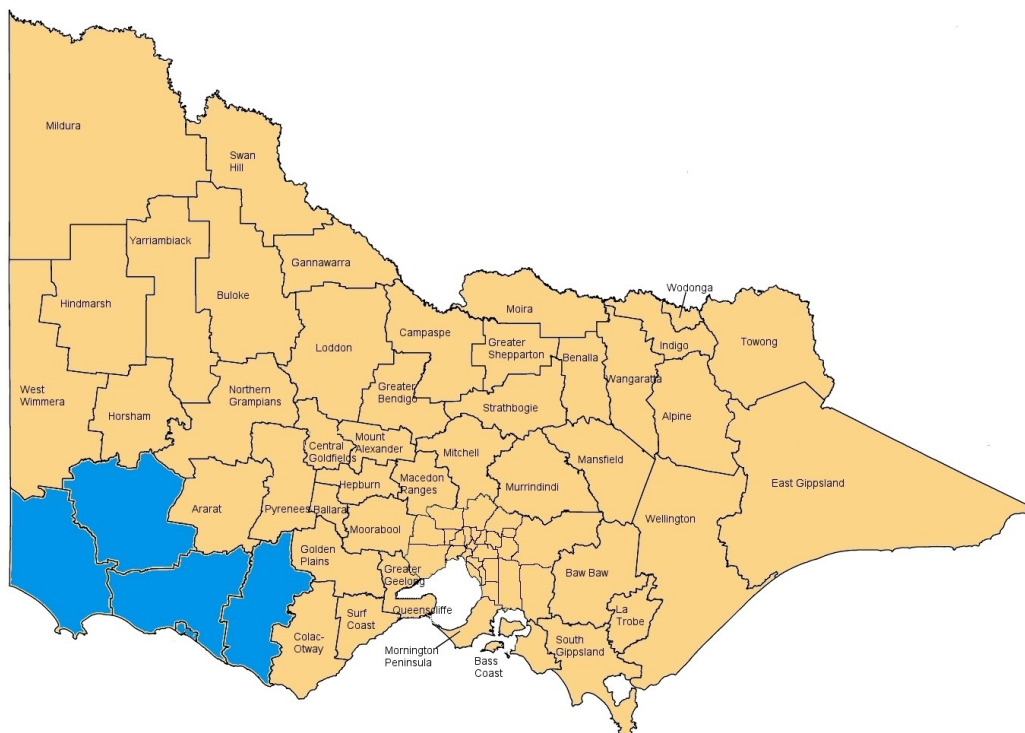
Port Fairy Community House

### Warrnambool City

120 kms<sup>2</sup>

Population 30,392

Warrnambool Neighbourhood & Community Centre



# Upper Murray Regional Neighbourhood House Network

<b>Network name &amp; acronym:</b>	Upper Murray Regional Neighbourhood House Network
<b>Networker:</b>	Trish Curtis
<b>Number of Houses/Centres in Network:</b> (including those not in receipt of NHCP)	15
<b>Municipalities covered:</b>	Shires of Indigo, Wodonga, Moira, Alpine, Towong and Wangaratta.
<b>These municipalities incorporate:</b>	Regional centres or towns, semi rural and rural areas
<b>Total area covered:</b>	15,836 kms <sup>2</sup> (does not include Moira Shire)
<b>The Network receives NHCP funding for:</b>	15.5 hours
<b>Other sources of funding include</b> (eg LGA, grants, project funding):	NA
<b>The Network employs a Networker for:</b>	16 hours
<b>Within the Network the following clusters operate:</b>	NA
<b>The Network is managed by:</b>	Committee of Management

## Upper Murray Regional Neighbourhood House Network

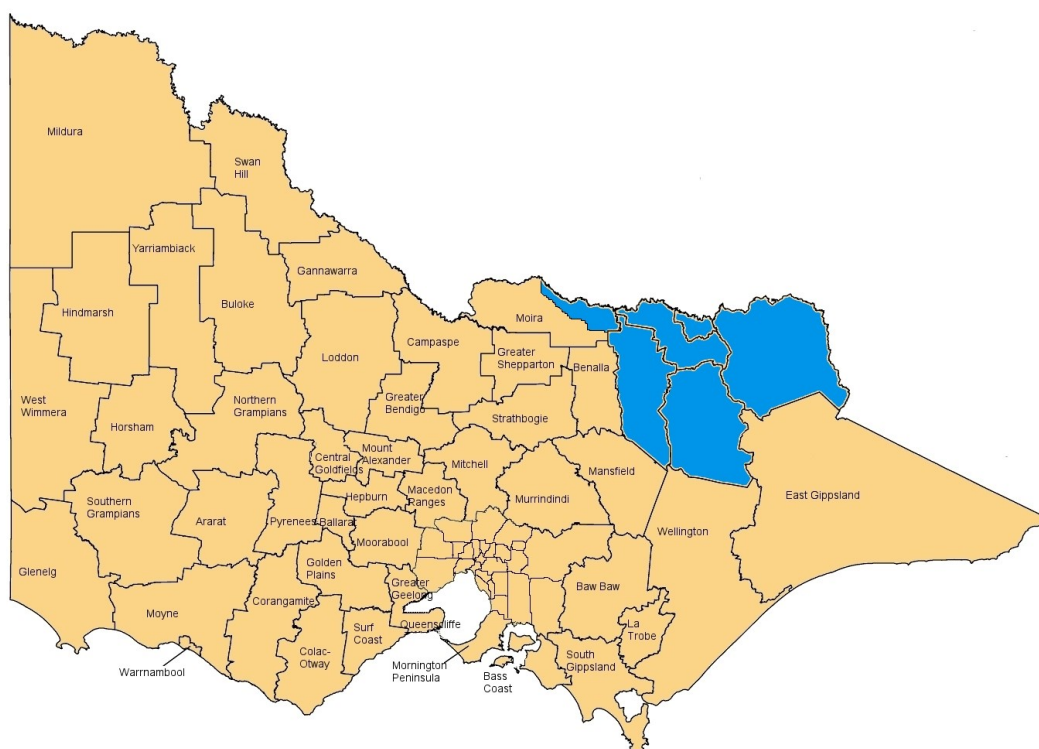
PO Box 313  
ALBURY NSW 2640

Trish Curtis

Mobile: 0407 839 369  
Phone: 03 5766 6111  
Email: [umrnhn@bigpond.com](mailto:umrnhn@bigpond.com)



## Upper Murray by Local Government Authorities



# Wimmera West Grampians Neighbourhood House Network Collective

<b>Network name &amp; acronym:</b>	Wimmera West Grampians Neighbourhood House Network Collective
<b>Networker:</b>	Christine Zubrinich
<b>Number of Houses/Centres in Network:</b> (including those not in receipt of NHCP)	13
<b>Municipalities covered:</b>	Shires of Hindmarsh, Northern Grampians and Yarriambiack, West Wimmera and Ararat and Horsham Rural Cities.
<b>These municipalities incorporate:</b>	Regional centres or towns, semi rural and rural areas
<b>Total area covered:</b>	38,324 kms <sup>2</sup>
<b>The Network receives NHCP funding for:</b>	12.5 hours
<b>Other sources of funding include (eg LGA, grants, project funding):</b>	NA
<b>The Network employs a Networker for:</b>	9 hours
<b>Within the Network the following clusters operate:</b>	NA
<b>The Network is managed by:</b>	Committee of Management (Rotating Chair)

## Wimmera West Grampians N'hood House Network Collective

PO Box 97  
HORSHAM VIC 3402

Christine Zubrinich

Phone:  
Mobile: 0488 913 001  
Fax: (03) 5356-2536  
Email: [wwg@gjr.net.au](mailto:wwg@gjr.net.au)



## Wimmera West Grampians by Local Government Authorities

7,527 kms<sup>2</sup>

Nhill Neighbourhood House Learning Centre  
Rainbow Community Learning Group

7,158 kms<sup>2</sup>

Hopetoun and District Neighbourhood House  
Murtoa & District Neighbourhood House  
Rupanyup Education Activities Community House  
Warracknabeal N'hood House & Learning Centre

9,200 kms<sup>2</sup>

Harrow Community House  
Kaniva Neighbourhood House

6,000 kms<sup>2</sup>

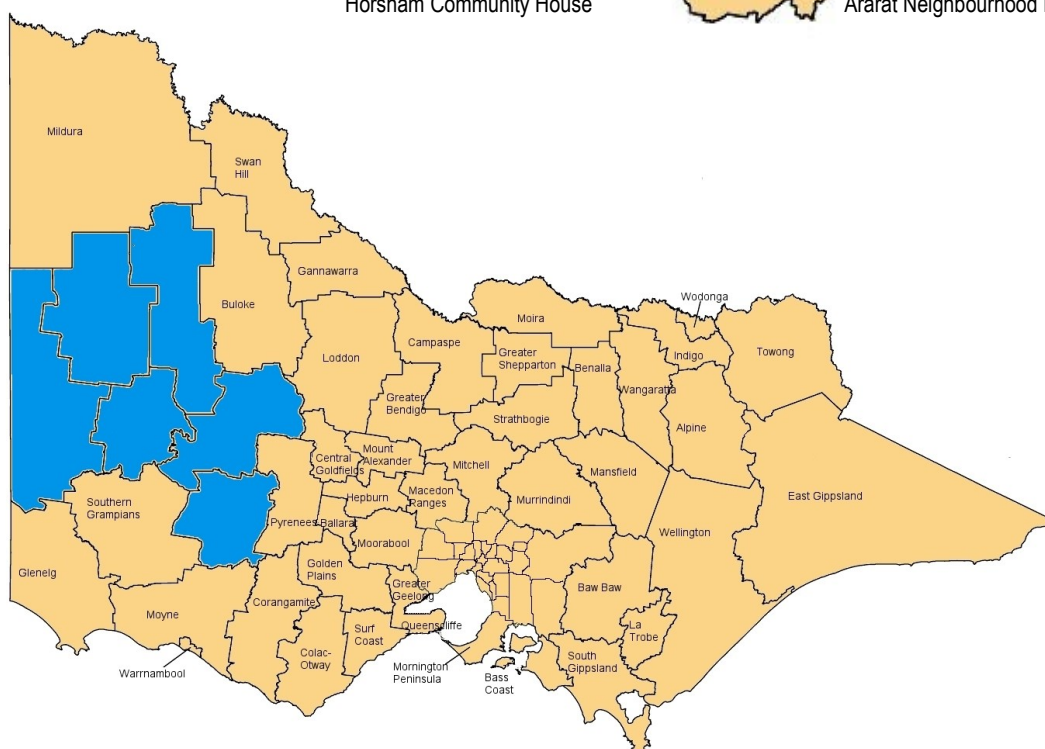
Budja Budja  
St Arnaud Neighbourhood House  
Stawell Neighbourhood House

4,239 kms<sup>2</sup>

Horsham Community House

4,200 kms<sup>2</sup>

Ararat Neighbourhood House &amp; Adult Learning Centre





# Neighbourhood Houses Victoria

Neighbourhood Houses Victoria was established in the early 1980s as the peak body for Victorian Neighbourhood Houses and Learning Centres. Neighbourhood Houses Victoria currently has a membership of over 400 organisations - most of the Houses and Centres in the state.

Neighbourhood Houses Victoria provides strategic leadership for Neighbourhood Houses in Victoria, supporting members with effective state-wide advocacy, quality research, and timely advice on relevant policy and legislative developments.

## The Vision of Neighbourhood Houses Victoria

The vision of Neighbourhood Houses Victoria is of just and empowered local communities in which our member organisations provide opportunities for people's participation and learning.

## The Mission of Neighbourhood Houses Victoria

The mission of Neighbourhood Houses Victoria is to support and develop the movement of Neighbourhood Houses and Community Learning Centres as individual organisations and as a collective.

## Membership provides:

### Influence

**Advocacy:** Practical support with local and state-wide campaigning to meet the needs of your Neighbourhood House and your community

**Having your say at state level:** Participation in research and consultations to inform and influence state and local government policy in areas relevant to Neighbourhood Houses and their communities, e.g. funding, child care, etc.

**Data:** access to information in addition to your individual NH dataset, and capacity to influence the way data is collected

**Profile-raising:** through Neighbourhood Houses Victoria's involvement in high-level committees and strategic partnerships

**Publicity:** via the Neighbourhood Houses Victoria website [www.nhvic.org.au](http://www.nhvic.org.au), Facebook page [www.facebook.com/neighbourhoodhousesvic](https://www.facebook.com/neighbourhoodhousesvic) and Twitter @NHouses\_Vic and the monthly newsletter *Neighbourhood Houses Victoria News*

**Having a say at national level:** through Neighbourhood House Victoria's representation of Victoria on the Australian Neighbourhood Houses & Centres Association (ANHCA).

## Information and support

**Neighbourhood Houses Victoria News:** 10 issues/year in hard copy and electronic formats, showcasing sector achievements and opportunities, and providing information on policy and industrial issues, funding opportunities and resources.

**eBulletin:** Weekly summary of timely funding, employment, volunteering and professional development opportunities, plus sector news and upcoming events.

**Information and referral service:** via email or phone on community governance, industrial issues, financial management, legal and regulatory requirements, planning, community promotion, conflict resolution, policy development, online information and communications tools.

**Collective Agreement for Neighbourhood Houses and ACE Providers:** facilitated by Neighbourhood Houses Victoria on behalf of the sector to ensure employment arrangements are attractive, fair and compliant.

## Special offers

**Annual conference:** Discounted registration fees for members at Victoria's premier professional development and networking event for Neighbourhood House staff, governance committee members and volunteers.

**Jobs Australia:** Discounted membership rates for Neighbourhood Houses Victoria members with the employer organisation that specialises in community sector industrial relations advice and support.

**Building and Contents insurance:** Competitively priced, tailored package for the NH&LC sector.

## Leadership (Full members only)

Eligibility to nominate for the Neighbourhood Houses Victoria Board of Governance and Board Working Groups

Eligibility to vote in Board elections and at General Meetings







Neighbourhood Houses Victoria  
ACN A0001368L  
ABN 30 174 498 896

Shop B41, Level 4, 744 Bourke Street,  
Docklands VIC, 3008

Phone: 03 9602 1228  
[info@nhvic.org.au](mailto:info@nhvic.org.au)  
[www.nhvic.org.au](http://www.nhvic.org.au)